DELAWARE

SMALL WONDER



OFFICIAL STATE HIGHWAY MAP

Relief Route

Construction will begin this year on the long-awaited Relief Route, soon to be known as Delaware Route 1, the largest project in DelDOT's history. Upon completion, the new six-lane controlled access highway will stretch from I-95 to south of Dover. Although the entire route should take approximately 15 years to complete, certain early action sections, such as the bypass around Dover and Smyrna, will be open to traffic during 1992. Currently under construction is the relocated Route 7 alignment which will eventually become part of the Route 1 corridor linking the Relief Route to I-95. The Relief Route project, shaped by the most extensive community involvement program ever used in Delaware highway planning, will soon become a major transportation resource — not only for Delaware, but for the entire Delmarva Peninsula.

C&D Canal Bridge

An important concern in the design of the Relief Route is the crossing of the C&D Canal, a major waterway which serves as a north-south dividing line for Delaware and as a vital link in the economic stability of the Delmarva region. Above is an artist's rendition of the new C&D Canal Bridge to be constructed west of the existing St. Georges Bridge.

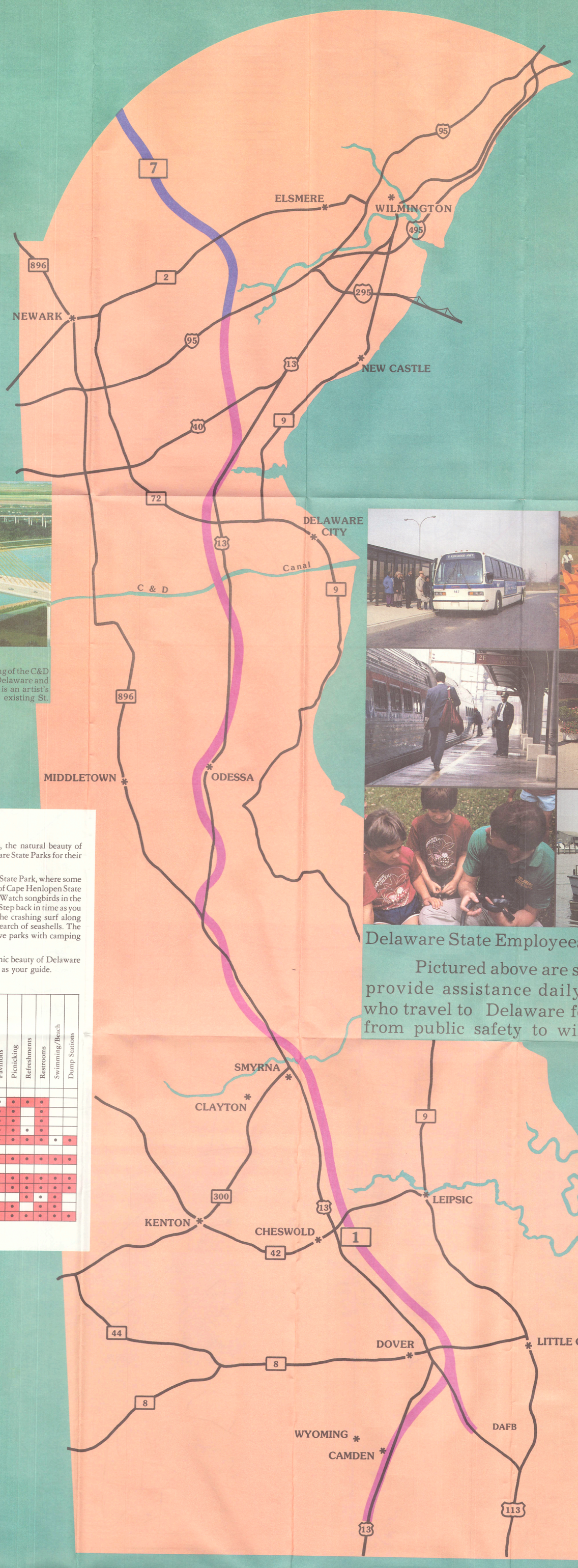

TRANSPORTATION SERVICES

THE DELAWARE ADMINISTRATION FOR REGIONAL TRANSIT provides regularly scheduled transit service within Northern New Castle County and the greater Wilmington area. Twenty-one routes, operate Monday through Friday from approximately 6:00 a.m. to 8:00 p.m. Twelve routes operate on Saturdays. Fares vary by both time of day and by fare zones traveled. For individual printed route schedules and additional information, call the DART HOTLINE at 655-3381.

COMMUTER RAIL - THE DELAWARE RAIL ADMINISTRATION in conjunction with Southeastern Pennsylvania Transportation Authority (SEPTA) provide weekday commuter service between Wilmington and Philadelphia. Train schedules and fare information are available at the Wilmington Train Station and at any SEPTA ticket office. For additional information call (215) 574-7800.

THE DELAWARE ADMINISTRATION FOR SPECIALIZED TRANSPORTATION provides statewide, door-to-door transportation for the qualified handicapped. DAST vehicles are lift equipped and able to transport individuals restricted to a wheelchair. For additional information, call (302) 736-3278

Delaware's **RIDE SHARING ADMINISTRATION** is designed to assist those who either work or reside in the state, join or initiate a carpool. Those interested are asked to complete a questionnaire which includes name, address, work address, work hours and other necessary information, Participants are then computer-matched to carpools. There is no charge for this service. For questionnaires or additional information, call 571-6380 in New Castle County.

THE SENIOR CITIZEN AFFORDABLE TAXI program is a cooperative effort between the State of Delaware and local taxi firms, which provides a 50% discount from the metered fare for senior citizens and qualified ambulatory handicapped. Fares are paid with pre-purchased discount tickets for this 7-day a week service. For additional information in Greater Wilmington, call 654-4100; in Newark call 368-3620.

UNISTATE - UD TRANSIT provides morning and evening weekday bus service, in each direction, between the University of Delaware's Newark and Lewes Campuses. Intermediate stops are made at Middletown, Smyrna, Dover and Milford. Buses are wheelchair lift equipped. For additional information, call (302) 451-1187.

HANDIRIDE SERVICE is designed to provide eligible individuals with specialized transportation service at reduced cost, and requires twenty-four advanced reservations. DAST provides this service as an extension of the public transportation in Delaware. It is available throughout the State and is a ground floor, door-to-door, driver assisted service. Individual citizens who are confined to a wheelchair, blind, or require the use of special devices to ambulate and for those reasons are unable to drive conventional automobiles, utilize public transportation or taxicab services may be eligible for HandiRide service. For additional information on eligibility, registration and service hours call 571-2995 in New Castle County, 736-3278 in Kent County and 856-5260 in Sussex County.



Delaware State Employees — We're here to help you!

Pictured above are some of our Delaware State employees who provide assistance daily to Delawareans and to the many visitors who travel to Delaware for business or recreation. Services range from public safety to wildlife education to public transit.

STATE PARKS

From a misty dawn in the wetlands to a sun-drenched afternoon at the beach, the natural beauty of Delaware is its own drawing card. More and more visitors each year are discovering Delaware State Parks for their outdoor wonders.

Don your boots for an autumn hike on the Logger's Trail in Walter S. Carpenter, Jr. State Park, where some of the most tranquil vistas in Delaware are feasts for the eyes. Bicycle the pine-lined roads of Cape Henlopen State Park, then climb atop the renovated observation tower for a panoramic view of the shore. Watch songbirds in the snow side by side with the knowledgeable park naturalist at Brandywine Creek State Park. Step back in time as you canoe a portion of the Great Cypress Swamp at Trap Pond State Park. Venture into the crashing surf along Delaware State Parks 14 miles of ocean beaches, or leisurely walk the sandy shores in search of seashells. The diversity of natural settings give campers a selection of campground to choose at the five parks with camping facilities.

Unquestionably, the outdoor recreation opportunities are limitless amid the scenic beauty of Delaware State Parks. Treat yourself to an unforgettable outdoor experience with mother nature as your guide.

STATE PARKS FACILITIES GUIDE

	Acreage	Boating	Boat Rentals	Camping - Family	Camping - Youth	Drinking Water	Fishing	Game Courts/ Ball Fields	Historic	Horseback Riding/ Trails	Nature Center	Nature Trails	Pavilions	Picnicking	Refreshments	Restrooms	Swimming/Beach	Dump Stations
NEW CASTLE COUNTY																		
Bellevue	271				•	●	•	●	●	●			•	●	●	●		
Brandywine Creek	795	•			•	●	•			•	●	•	●	●		●		
Walter S. Carpenter, Jr.	594				•	●	•		•	●		•	●	●		●		
Fort Delaware	288					•	•		●			•	●	•	•	●		
Lums Pond	1,757	●	●	●	•	●	●	●	•	•	●	●	●	●	●	●	•	●
KENT COUNTY																		
Killens Pond	643	●	●	●	•	●	•	●				•	●	●	●	●	●	●
SUSSEX COUNTY																		
Cape Henlopen	3,037			●	•	●	●	●	•		●	•	●	●	●	●	●	●
Delaware Seashore	1,657	●		●		●	●					•	●	●	●	●	●	●
Fenwick Island	208	•	•			●	•								•	•	●	
Holts Landing	85	●				●	•	●					●	●		●	●	
Trap Pond	966	•	•	•	•	●	•	•		•		●	●	●	•	●		•

● Designates barrier-free access
• Designates available facilities

DETERMINING FUEL MILEAGE

450 M ÷ 15 Gal. = 30 MPG

MILES PER GALLON	GALLONS USED 5	6	7	8	9	10	11	12	13	14	15	16	17	18	19	20
12	60	72	84	96	108	120	132	144	156	168	180	192	204	216	228	240
13	65	78	91	104	117	130	143	156	169	182	195	208	221	234	247	260
14	70	84	98	112	126	140	154	168	182	196	210	224	238	252	266	280
15	75	90	105	120	135	150	165	180	195	210	225	240	255	270	285	300
16	80	96	112	128	144	160	176	192	208	224	240	256	272	288	304	320
17	85	102	119	136	153	170	187	204	221	238	255	272	289	306	323	340
18	90	108	126	144	162	180	198	216	234	252	270	288	306	324	342	360
19	95	114	133	152	171	190	209	228	247	266	285	304	323	342	361	380
20	100	120	140	160	180	200	220	240	260	280	300	320	340	360	380	400
21	105	126	147	168	189	210	231	252	273	294	315	336	357	378	399	420
22	110	132	154	176	198	220	242	264	286	308	330	352	374	396	418	440
23	115	138	161	184	207	230	253	276	299	322	345	368	391	414	437	460
24	120	144	168	192	216	240	264	288	312	336	360	384	408	432	456	480
25	125	150	175	200	225	250	275	300	325	350	375	400	425	450	475	500
26	130	156	182	208	234	260	286	312	338	364	390	416	442	468	494	520
27	135	162	189	216	243	270	297	324	351	378	405	432	459	486	513	540
28	140	168	196	224	252	280	308	336	364	392	420	448	476	504	532	560
29	145	174	203	232	261	290	319	348	377	406	435	464	493	522	551	580
30	150	180	210	240	270	300	330	360	390	420	450	480	510	540	570	600
31	155	186	217	248	279	310	341	372	403	434	465	496	527	558	589	620
32	160	192	224	256	288	320	352	384	416	448	480	512	544	576	608	640
33	165	198	231	264	297	330	363	396	429	462	495	528	561	594	627	660
34	170	204	238	272	306	340	374	408	442	476	510	544	578	612	646	680
35	175	210	245	280	315	350	385	420	455	490	525	560	595	630	665	700

MILEAGE RECORD OF TRIPS MADE

DATE	FROM	TO	MILEAGE START	MILEAGE FINISH	TOTAL MILES

GAS PURCHASES

DATE	MILEAGE	COST	GALS.	MILES PER GALLON

Mileage Chart

(APPROXIMATE MILEAGE)

To determine the distance between two places, trace across the horizontal column of one town to an intersection with the vertical column of the other town. The figure is the approximate mileage between the two points.

** Above number, includes travel via the Cape May Ferry.

For toll-free information and brochures on all major attractions and events in Delaware call:

IN DELAWARE (800) 282 - 8667
OUTSIDE DELAWARE (800) 441 - 8846

| | ROCKY MOUNTAIN, ARIZONA | BELLEFONTE | BETHANY BEACH | BETHEL | BLADES | BOWERS BEACH | BRIDGEVILLE | CAMDEN | CHESWOLD | CLAYTON | DAGSBORO | DELAWARE CITY | DELMAR | DOVER | ELLENDALE | ELSMERE | FARMINGTON | FELTON | FENWICK ISLAND | FRANKFORD | FRUITHURST | GEORGETOWN | GREENWOOD | HARRINGTON | HARTLY | HENLOPEN ACRES | HOCKESSIN | HOUSTON | KENTON | LAUREL | LEIPSIC | LEWES | LITTLE CREEK | MAGNOLIA | MIDDLETOWN | MILFORD | MILLSBORO | MILLVILLE | MILTON | NEW CASTLE | NEWARK | NEWPORT | OCEAN VIEW | ODESSA | OGLESBY BEACH | SEAFORD | SELBYVILLE | SLAUGHTER BEACH | SMYRNA | SOUTH BETHANY | TOWNSEND | VIOLA | WOODSIDE | WYOMING | WILMINGTON | DELAWARE MEMORIAL BRIDGE | LEWES CAPE MAY FERRY |
|---|---|---|---|---|---|---|---|---|---|---|---|---|---|---|---|---|---|---

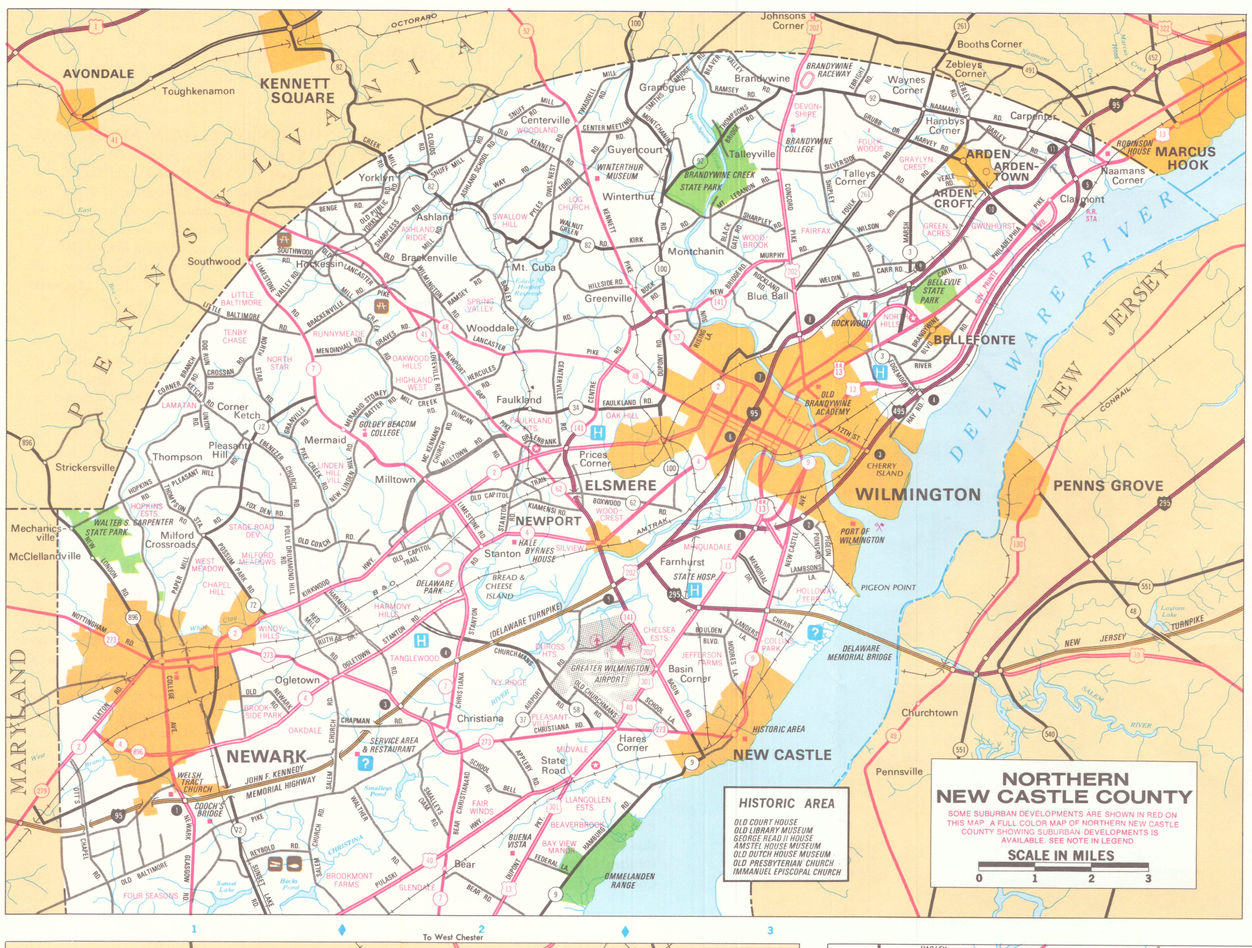

LEGEND

PRINCIPAL THROUGH HIGHWAYS
- MULTILANE DIVIDED, ACCESS FULLY CONTROLLED
- MULTILANE DIVIDED, ACCESS PARTIALLY CONTROLLED
- MULTILANE TOLL ROAD
- MULTILANE DIVIDED, ACCESS CONTROLLED UNDER CONSTRUCTION OR PROPOSED
- MULTILANE DIVIDED
- MULTILANE UNDIVIDED
- 2 LANE ACCESS FULLY CONTROLLED
- 2 LANE PAVED
- UNDER CONSTRUCTION OR PROPOSED

OTHER THROUGH HIGHWAYS
- MULTILANE DIVIDED
- MULTILANE UNDIVIDED
- 2 LANE PAVED

ROAD NO. 279 (SHOWN ON SELECTED ROADS) — OTHER HIGHWAYS

ACCESS POINTS
- FULL TRAFFIC INTERCHANGE
- PARTIAL TRAFFIC INTERCHANGE
- ACCESS DENIED

ROUTE MARKERS
- INTERSTATE
- UNITED STATES
- STATE

SYMBOLS
- COMMERCIAL AIRPORT
- MILITARY AIRPORT
- OTHER AIRPORT
- COLLEGE OR UNIVERSITY
- STATE POLICE OFFICE
- PORT OF ENTRY
- STATE FISH HATCHERY
- POINTS OF INTEREST
- VISITOR INFORMATION CENTER
- HOSPITAL
- LIGHTHOUSE
- PUBLIC BOAT ACCESS
- CHARTER BOAT FISHING
- CAMPSITE
- PICNIC GROUND OR ROADSIDE TABLE
- FISHING
- WATER SKIING
- SURFING
- SWIMMING
- RECREATION VEHICLE TRAIL
- STATE PARK OR RESERVATION
- INCORPORATED CITIES AND TOWNS

DELAWARE DEPARTMENT OF TRANSPORTATION
DIVISION OF HIGHWAYS
OFFICE OF PLANNING & PROGRAMMING
P.O. BOX 778, DOVER, DE 19903

FOR PRICE LIST OF FULL COLOR COUNTY MAPS OF DELAWARE, WRITE THE ABOVE ADDRESS

INDEX OF CITIES, TOWNS, AND PLACES

Adams Crossroads . . . H-1
Adamsville . . . E-1
Alley Corners . . . E-1
Alms House . . . F-2
Anderson Crossroads . . . H-3
Andrewville . . . H-1
Angola . . . I-4
Anthonys Corners . . . G-1
Arden 502 . . . A-2
Ardencroft 267 . . . A-2
Ardentown 359 . . . A-2
Argos Corner . . . H-3
Armstrong . . . C-1
Ashland . . . A-1
Atlanta . . . I-1
Augustine Beach . . . C-2
Bacons . . . J-1
Barratts Chapel . . . G-2
Basin Corner . . . B-2
Bay View Beach . . . C-4
Bayard . . . K-4
Bayville . . . K-4
Bear . . . B-1
Bellefonte 1,279 . . . A-2
Bennetts Pier . . . G-3
Berrytown . . . G-1
Bethany Beach 2,897 . . . J-4
Bethel 197 . . . J-1
Bethesda . . . F-1
Bethesda Church . . . J-2
Biddles Corner . . . C-1
Big Oak Corners . . . E-2
Big Pine . . . H-1
Big Stone Beach . . . G-3
Bishops Corner . . . E-2
Blackbird . . . D-1
Blackiston . . . E-1
Blades 900 . . . I-1
Blanchard . . . H-1
Blodgetts Corners . . . D-1
Blue Ball . . . A-2
Bowers Beach 198 . . . F-3
Boyds Corner . . . C-1
Brackenville . . . A-1
Brandywine . . . A-2
Branford . . . E-1
Brick Store . . . D-2
Bridgeville 1,238 . . . I-2
Broad Creek . . . J-1
Broadkill Beach . . . H-4
Brownsville . . . G-1
Bryans Store . . . J-2
Burrsville . . . H-1
Cabbage Corner . . . I-3
Camden 1,757 . . . F-2
Cannon . . . I-1
Canterbury . . . G-2
Carpenter . . . A-2
Carpenters Corner . . . I-4
Centerville . . . A-2
Chapeltown . . . F-1
Cheswold 269 . . . E-2
Choptank Mills . . . F-1
Christiana . . . B-1
Clarksons Crossroads . . . I-1
Clarksville . . . J-4
Claymont . . . A-2
Clayton 1,216 . . . E-1
Cocked Hat . . . I-1
Cokesbury Church . . . I-2
Coldwell Corners . . . D-1
Collins Beach . . . D-2
Columbia . . . J-1
Concord . . . I-2
Coochs Bridge . . . B-1
Cool Spring . . . I-3
Corner Ketch . . . A-1
Coverdale Crossroads . . . I-2
Cowgills Corner . . . E-2
Craigs Mill . . . J-1
Dagsboro 344 . . . J-3
Davis Corner . . . F-1
Delaney Corner . . . E-1
Delaware City 1,858 . . . C-2
Delmar De & Md 2,134 . . . K-1
Dewey Beach 1,507 . . . I-4
Dexter Corners . . . D-1
Dinahs Corner . . . E-1
Dover 28,053 . . . F-2
Dover AFB . . . F-2
Downs Chapel . . . E-1
Dublin Hill . . . I-1
Dutch Neck Crossroads . . . E-2
Edwardsville . . . G-1
Ellendale 361 . . . H-2
Elsmere 6,493 . . . A-2
Everetts Corner . . . E-1
Fairmount . . . I-4
Farmington 141 . . . H-2
Farnhurst . . . B-2
Faulkland . . . A-1
Felton 700 . . . G-2
Fenwick Island 1,000 . . . K-4
Fieldsboro . . . D-1
Five Points . . . I-4
Flemings Corners . . . G-1
Flemings Landing . . . D-2
Flower Station . . . I-1
Fords Corner . . . E-1
Forest . . . D-1
Fowler Beach . . . H-3
Frankford 828 . . . J-3
Frederica 864 . . . G-2
Georgetown 2,030 . . . I-3
Ginns Corner . . . D-1
Glasgow . . . B-1
Grancurur . . . A-2
Gravel Hill . . . I-3
Greers Corners . . . D-1
Green Spring . . . E-1
Greenville . . . A-2
Greenwood 632 . . . H-1
Gum Crossroads . . . I-2
Gumboro . . . K-3
Guyencourt . . . A-2
H & H Corner . . . D-1
Hambys Corner . . . A-2
Harbeson . . . I-3
Hardscrabble . . . J-2
Hares Corner . . . B-2
Harmons School . . . J-4
Harrington 2,405 . . . G-2
Hartly 106 . . . F-1
Hazlettville . . . F-1
Hearns Crossroads . . . J-2
Helms Landing . . . J-4
Henlopen Acres 176 . . . I-4
Herrings Corners . . . G-3
Hickman . . . H-1
Hitchens Crossroads . . . J-2
Hockessin . . . A-1
Hollandsville . . . G-1
Holletts Corners . . . E-1
Hollymount . . . I-4
Hollyville . . . I-4
Hopkins Corners . . . G-1
Horseys Grove Church . . . J-1
Houston 357 . . . G-2
Hughes Crossroads . . . G-1
Indian Beach . . . I-4
Indian Mission Church . . . I-4
Indian River Inlet . . . J-4
Irons Lane Landing . . . J-4
Jamisons Corner . . . C-1
Jimtown . . . I-4
Johnson . . . K-4
Jones Crossroads . . . J-2
Kenton 243 . . . E-1
Kings Crossroads . . . I-2
Kirkwood . . . C-1
Kitts Hummock . . . F-3
Laurel 3,052 . . . J-1
Layton Corners . . . H-1
Lebanon . . . F-2
Leipsic 228 . . . E-2
Lewes 2,197 . . . I-4
Lincoln . . . H-2
Little Creek 230 . . . F-2
Little Heaven . . . F-2
Little Hill Church . . . J-2
Locustville . . . F-2
Lords Corner . . . G-1
Lowe . . . J-2
Lowes Crossroads . . . J-2
Lynch Hts . . . G-2
Magnolia 327 . . . F-2
Marshtown . . . I-4
Marvels Crossroads . . . G-2
Marydel . . . F-1
Masseys Landing . . . J-4
Mastens Corner . . . G-1
Mathews Corners . . . D-1
McClellandville . . . B-1
McDonough . . . C-1
McKays Corners . . . D-1
McKnatt Corners . . . G-1
Mechanicsville . . . B-1
Melvin Crossroads . . . G-1
Melvins Crossroads . . . G-2
Mermaid . . . A-1
Middleford . . . I-2
Middlesex Beach . . . J-4
Middletown 3,263 . . . D-1
Midway . . . I-4
Milford 5,366 . . . G-2
Milford Crossroads . . . B-1
Millsboro 1,407 . . . J-3
Millville . . . A-1
Millville 178 . . . J-4
Milton 1,359 . . . H-3
Minners Corners . . . G-1
Mispillion Light . . . G-3
Mission . . . J-3
Montchanin . . . A-2
Moores Corner . . . E-1
Morris Mill . . . J-3
Mt. Cuba . . . A-1
Mt. Pleasant . . . C-1
Mt. Pleasant Church . . . J-1
Murrays Corner . . . I-4
Naamans Corner . . . A-3
Nassau . . . I-4
New Castle 4,907 . . . B-2
New Market . . . H-3
New Wharf . . . G-3
Newark 26,830 . . . B-7
Newport 1,167 . . . B-2
Oak Grove . . . I-1
Oak Orchard . . . J-4
Oakley . . . H-2
Ocean View 500 . . . J-4
Odessa 384 . . . C-1
Ogletown . . . B-1
Old Furnace . . . I-2
Omar . . . J-4
Overbrook . . . I-4
Owens . . . H-2
Packing House Corner . . . K-1
Pearsons Corner . . . F-1
Pearsons Grove . . . E-1
Pepper . . . J-2
Pepperbox . . . K-2
Petersburg . . . F-1
Phillips Hill . . . J-3
Pickering Beach . . . F-3
Pine Tree Corners . . . D-1
Piney Grove . . . J-3
Pleasant Hill . . . A-1
Port Mahon . . . E-3
Port Penn . . . C-2
Porter . . . B-1
Portsville . . . J-1
Postels Corner . . . F-2
Powells Corners . . . E-1
Prices Corner . . . A-2
Primehook Beach . . . H-3
Quakertown . . . I-4
Ralphs . . . J-1
Red Lion . . . B-1
Redden . . . I-2
Redden Crossroads . . . I-2
Rehoboth Beach 3,871 . . . I-4
Reliance . . . I-1
Reynolds Corners . . . D-1
Reynolds Mill . . . H-3
Rising Sun . . . F-2
Rivertale . . . J-4
Robinsonville . . . I-4
Rogers Corners . . . B-2
Rosedale Beach . . . J-4
Roxana . . . K-3
Sand Hill . . . I-3
Sandtown . . . G-1
Sandy Landing . . . J-4
Schultie Crossroad . . . G-1
Scotts Corners . . . G-3
Seaford 5,256 . . . I-1
Selbyville 1,251 . . . K-3
Seven Hickories . . . E-1
Shaft Ox Corner . . . J-3
Shawnee . . . H-2
Shortly . . . J-3
Shorts Beach . . . H-3
Slaughter Beach 121 . . . G-3
Smith Crossroads . . . F-1
Smith Mill . . . K-2
Smyrna 5,360 . . . E-2
South Bethany 1,712 . . . J-4
South Bowers . . . F-3
Southwood . . . A-1
St. Georges . . . C-1
Stanton . . . B-1
State Road . . . B-1
Staytonville . . . H-2
Stockley . . . I-3
Stumps Corner . . . D-1
Summit Bridge . . . C-1
Sussex Shores . . . J-4
Sycamore . . . J-2
Talleys Corner . . . A-2
Talleyville . . . A-2
Taylors Bridge . . . D-2
Thomas Corners . . . E-1
Thompson . . . A-1
Thompsonville . . . G-3
Townsend 386 . . . D-1
Trinity . . . J-4
Tybouts Corner . . . B-1
Underwood Corner . . . E-1
Vandyke . . . D-1
Vernon . . . H-1
Viola 167 . . . G-2
Ward . . . K-2
Warwick . . . J-4
Waynes Corner . . . A-2
Wesley Church . . . I-1
Westwoods . . . K-3
Whaleys Crossroads . . . J-2
Whiteleysburg . . . G-1
Whitesville . . . K-2
Williamsville . . . H-2
Willow Grove . . . F-1
Wilmington 70,195 . . . A-2
Winterthur . . . A-2
Wooddale . . . A-1
Woodenhawk . . . H-1
Woodland . . . J-1
Woodland Beach . . . D-2
Woodside 248 . . . F-2
Wrangle Hill . . . C-1
Wrights Crossroads . . . F-1
Wyoming 1,000 . . . F-2
Yorklyn . . . A-1

Latest Population Figures Are Shown After Incorporated Cities and Towns.

DELAWARE PUBLIC AIRPORTS

REF. NO.	AIRPORT NAME	A	B	C	D
1	GREATER WILMINGTON AIRPORT	79	L	72	H
2	SUMMIT AIRPARK	71	L	45	H
3	SMYRNA AIRPORT	20	L	26	T
4	CHANDELLE ESTATES AIRPORT	22	L	25	H
5	DELAWARE AIRPARK	56	L	35	H
6	JENKINS AIRPORT	53	L	27	T
7	DOVER AFB* AND CENTRAL DELAWARE COMMUTER AIR FACILITY	28	L	96	H
8	MILFORD AIRPARK	42	L	23	T
9	LAUREL AIRPORT	30	L	32	T
10	HENDERSON AVIATION AIRPORT	50		20	T
11	SUSSEX COUNTY AIRPORT	51	L	51	H
12	DELDOT HELIPAD	30	L		H
13	AMERICAN SKYWAYS AIRPORT	26		22	T

*PRIOR PERMISSION ONLY

A ELEVATION IN FEET ABOVE SEA LEVEL
B L = RUNWAY LIGHTING
C LENGTH OF LONGEST RUNWAY IN HUNDREDS OF FEET
D RUNWAY SURFACE H = HARD, T = TURF

FOR CAPE MAY-LEWES FERRY OR DELAWARE MEMORIAL BRIDGE INFORMATION, WRITE: THE DELAWARE RIVER AND BAY AUTHORITY NEW CASTLE, DE 19720 OR PHONE (FERRY) 302 — 645-6313 (BRIDGE) 302 — 571-6340

© DELDOT 1988